
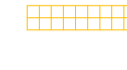






























Leeds City Station

NEVILLE STREET

Sovereign Pl

KEY

- APPLICATION SITE BOUNDARY (PLANNING)
- PROVISIONAL NR/LCC LAND BOUNDARY
- OMI ESTATES OWNERSHIP
- HELMSLEY SECURITIES OWNERSHIP
- KERBLINE AS PER CITY SQUARE SCHEME (SHOWN FOR REFERENCE)
- PROPOSED KERB
- PROPOSED DROPPED/FLUSH KERB
- PROPOSED DROPPED KERB (25mm UPSTAND)
- EXISTING KERB TO BE RETAINED
-  PROPOSED BLISTER TACTILE PAVING
-  PROPOSED TACTILE PAVING (BUFF)
-  PROPOSED CYCLEWAY DEMARCATION TACTILE PAVING
- EXISTING SIGN TO BE RETAINED
-  PROPOSED TRAFFIC SIGN
-  EXISTING SIGN TO BE RELOCATED
-  PROPOSED RAG TRAFFIC SIGNAL HEAD
-  PROPOSED RAGA TRAFFIC SIGNAL AHEAD (AHEAD ONLY)
-  PROPOSED RAGA SECONDARY TRAFFIC SIGNAL HEAD (AHEAD ONLY)
-  PROPOSED ENSIGN BOLLARD
-  PROPOSED PAS 68 HVM BOLLARD
-  PROPOSED HIGHWAY BOLLARD
-  FOLDING BOLLARD WITH 859 KEY
-  PROPOSED RETRO REFLECTIVE BOLLARD
-  PROPOSED LIGHTING COLUMNS
-  EXISTING LIGHTING COLUMNS TO BE RETAINED
-  EXISTING BT CABINET TO BE RETAINED
-  EXISTING TELEPHONE/INTERNET BOOTH TO BE REMOVED
-  FEEDER PILLAR TO BE RETAINED
-  PROPOSED INTERCOM
-  PROPOSED FOOTWAY (REFER TO LANDSCAPE DRAWINGS FOR DETAILS)
-  PROPOSED SEGREGATED CYCLEWAY
-  PROPOSED RAISED TABLE
-  EXISTING FOOTWAY TO BE RETAINED
-  EXISTING FOOTWAY TO BE REUSED / RELAID
-  PROPOSED CARRIAGEWAY WIDENING (REFER TO PAVEMENT DRAWINGS FOR PROPOSED PAVEMENT PROPOSAL)
-  EXISTING CARRIAGEWAY (REFER TO PAVEMENT DRAWINGS FOR TREATMENT PROPOSALS)
-  PROPOSED FOOTWAY/SPLITTER ISLAND/ REFUGE ISLAND/CENTRAL ISLAND
-  SETT PAVING
-  BLOCK PAVING TO MATCH EXISTING
-  PROVISIONAL ZONES FOR THE VIRGIN CABINET LOCATIONS

© Crown copyright and database rights 2020 OS LA100019567. You are granted a non-exclusive, royalty free, revocable licence solely to view the Licensed Data for non-commercial purposes for the period during which Leeds City Council makes it available. You are not permitted to copy, sub-license, distribute, sell or otherwise make available the Licensed Data to third parties in any form. Third party rights to enforce the terms of this licence shall be reserved to OS.

SAFETY, HEALTH AND ENVIRONMENTAL INFORMATION

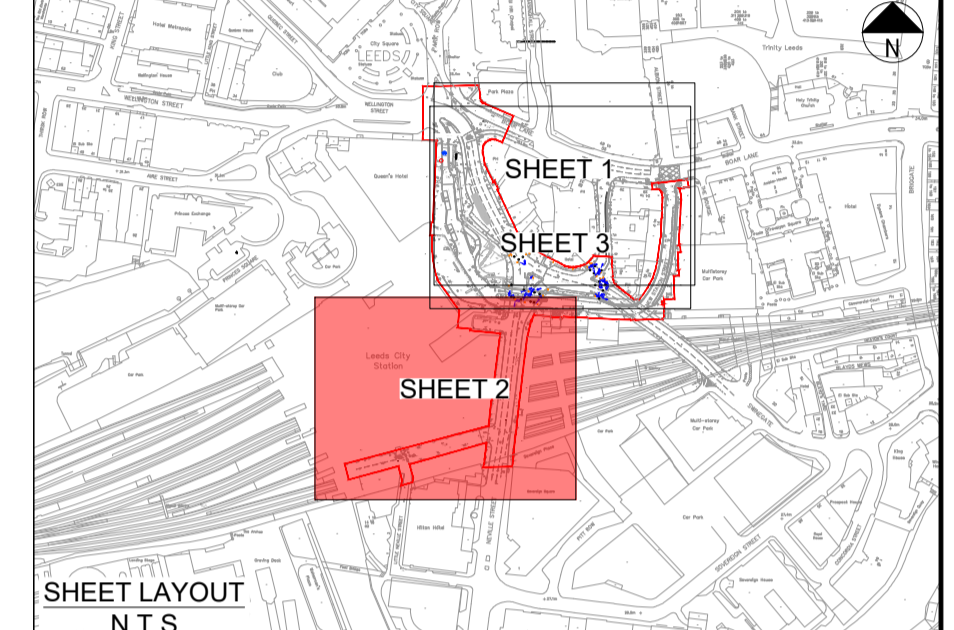
In addition to the hazards/risks normally associated with the types of work detailed on this drawing, note the following:

CONSTRUCTION
 Live traffic & Utilities
 Presence of soil contamination, asbestos, Hazardous tar and breaking of concrete not known.

MAINTENANCE/CLEANING

DECOMMISSIONING/DEMOLITION

It is assumed that all works will be carried out by a competent contractor working, where appropriate, to an approved method statement



SHEET LAYOUT
N.T.S.

NOTES

1. DO NOT SCALE FROM THIS DRAWING.
2. ALL DIMENSIONS ARE IN METRES UNLESS OTHERWISE STATED.
3. HEALTH AND SAFETY: THE CONTRACTOR SHALL BE AWARE OF ALL STATUTORY UNDERTAKERS PLANT THAT MAY BE LOCATED WITHIN THE SITE
4. ALL HIGHWAY DESIGN ON LCC ADOPTED HIGHWAY SUBJECT TO LCC APPROVAL.
5. THE EXTENT OF PROPERTY OWNERSHIP AND LEGAL BOUNDARIES ARE TO BE DETERMINED AND CONFIRMED BY THE CLIENT'S LEGAL REPRESENTATIVES.
6. NETWORK RAIL OWNERSHIP AND LEGAL BOUNDARY, AND ALL OPERATIONAL / MAINTENANCE RESPONSIBILITIES ASSOCIATED, ARE PROVISIONAL AND SUBJECT TO AGREEMENT BETWEEN LCC AND NR.
7. CCTV AND COMMUNICATIONS IS UNDER SEPARATE DESIGN AND APPROVAL PROCESS. ALL EXISTING CCTV AND COMMUNICATIONS ELEMENTS SHOWN AS TO REMAIN ARE ASSUMED, AND SUBJECT TO APPROVAL BASED ON THE FINAL CCTV AND COMMUNICATIONS DESIGN.
8. STATUTORY UNDERTAKER DIVERSIONS AND RE-PROVISION OF UTILITY APPARATUS (INCLUDING DUCT ROUTES) TO BE PROVIDED BY THE CONTRACTOR.

P01	For Highways Board	AR	DS	07.09.21	JR		
REV		DRAWN	CHECK	DATE	CDE		
CREATED BY:	AR	05.02.21	CURRENT ISSUE:	DS	07.09.21	RB	07.09.21
				CHECKED			CDE APPROVAL

PURPOSE OF ISSUE: **FOR REVIEW/COMMENT**

APPROVAL STATUS: **APPROVED** CDE STATUS: **S3**

LCC MBARC BISHOPGATE
 GENERAL ARRANGEMENT
 NEVILLE STREET



1:250 ORIGINAL SHEET SIZE: **A1**
 MBARC_B-ATK-HGN-ZZ-SK-CH-900101 REV: **P01**

SEPTEMBER 2021 ID: **-**